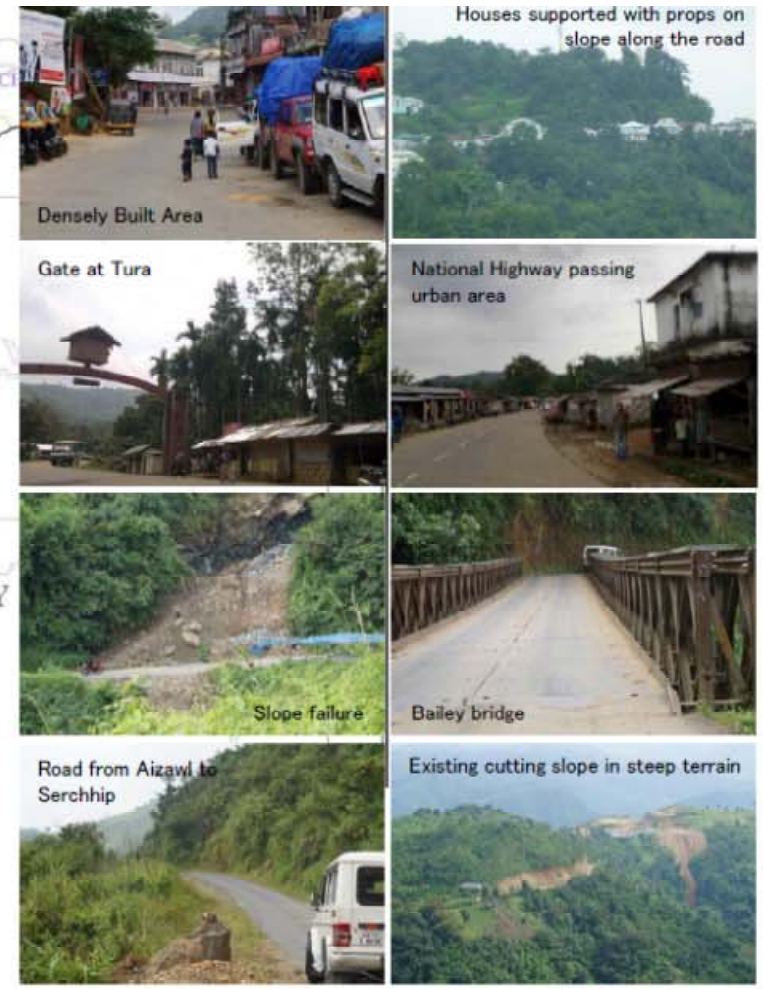
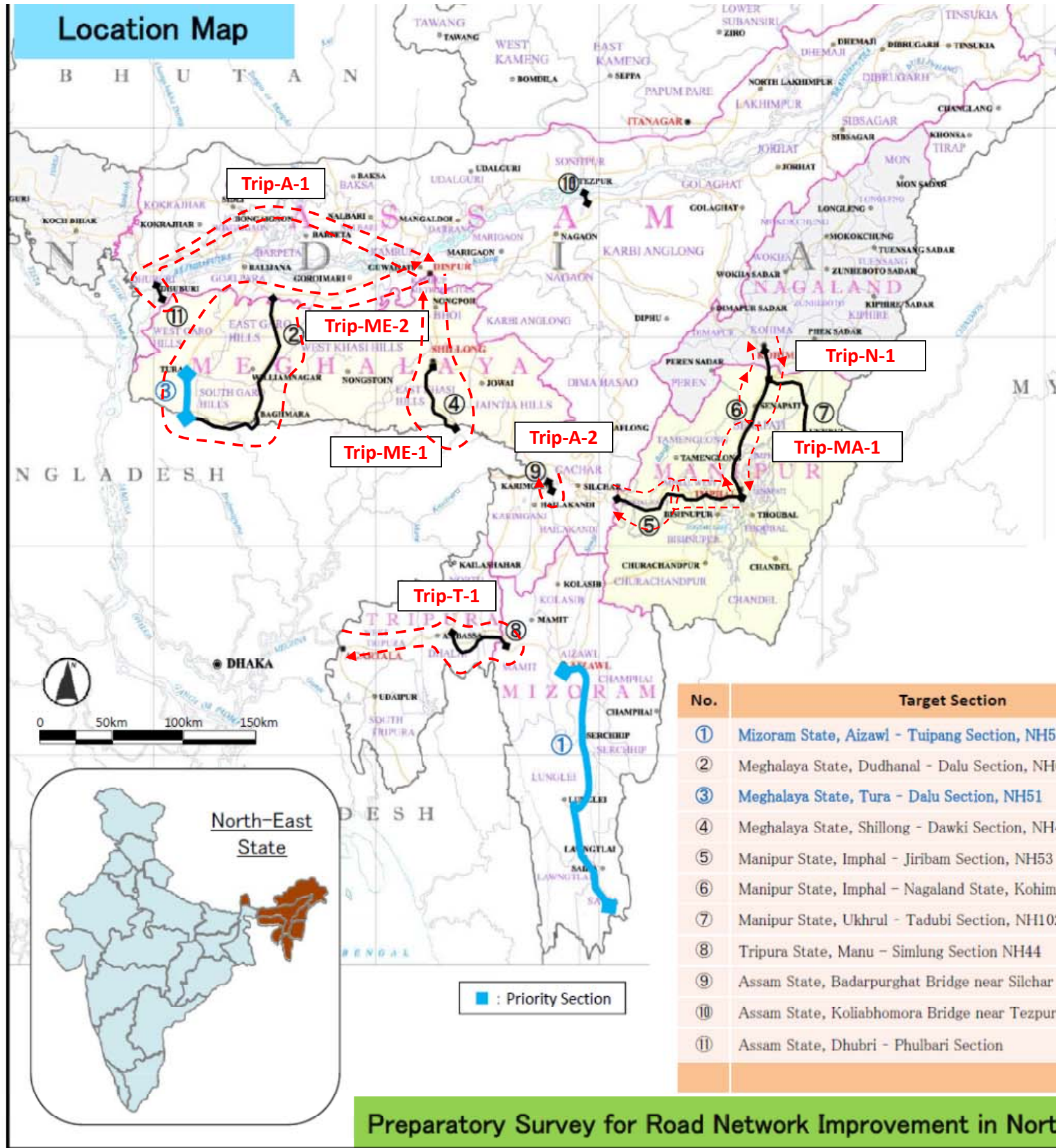
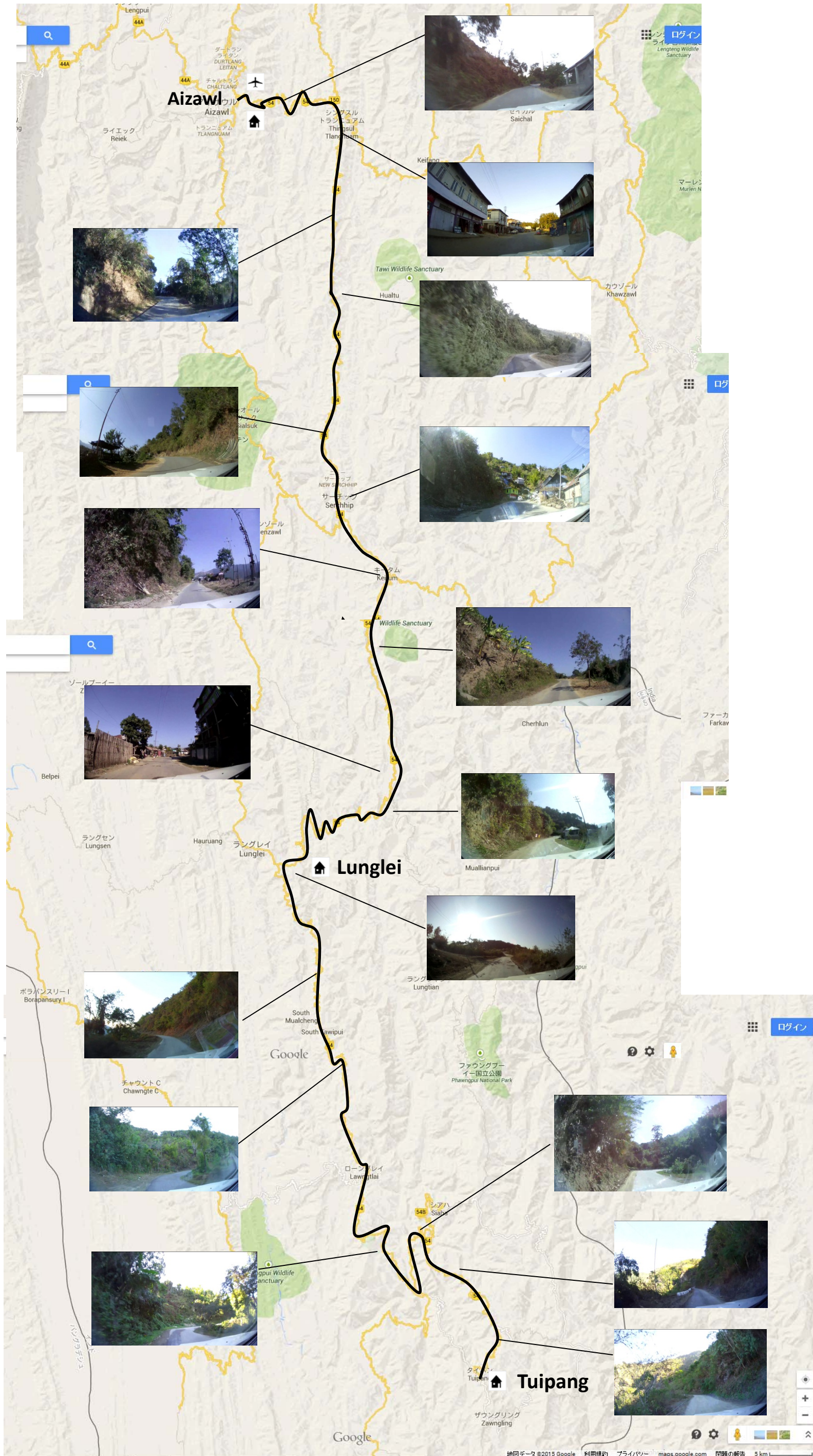


Location Map & Proposed Trip Route Map

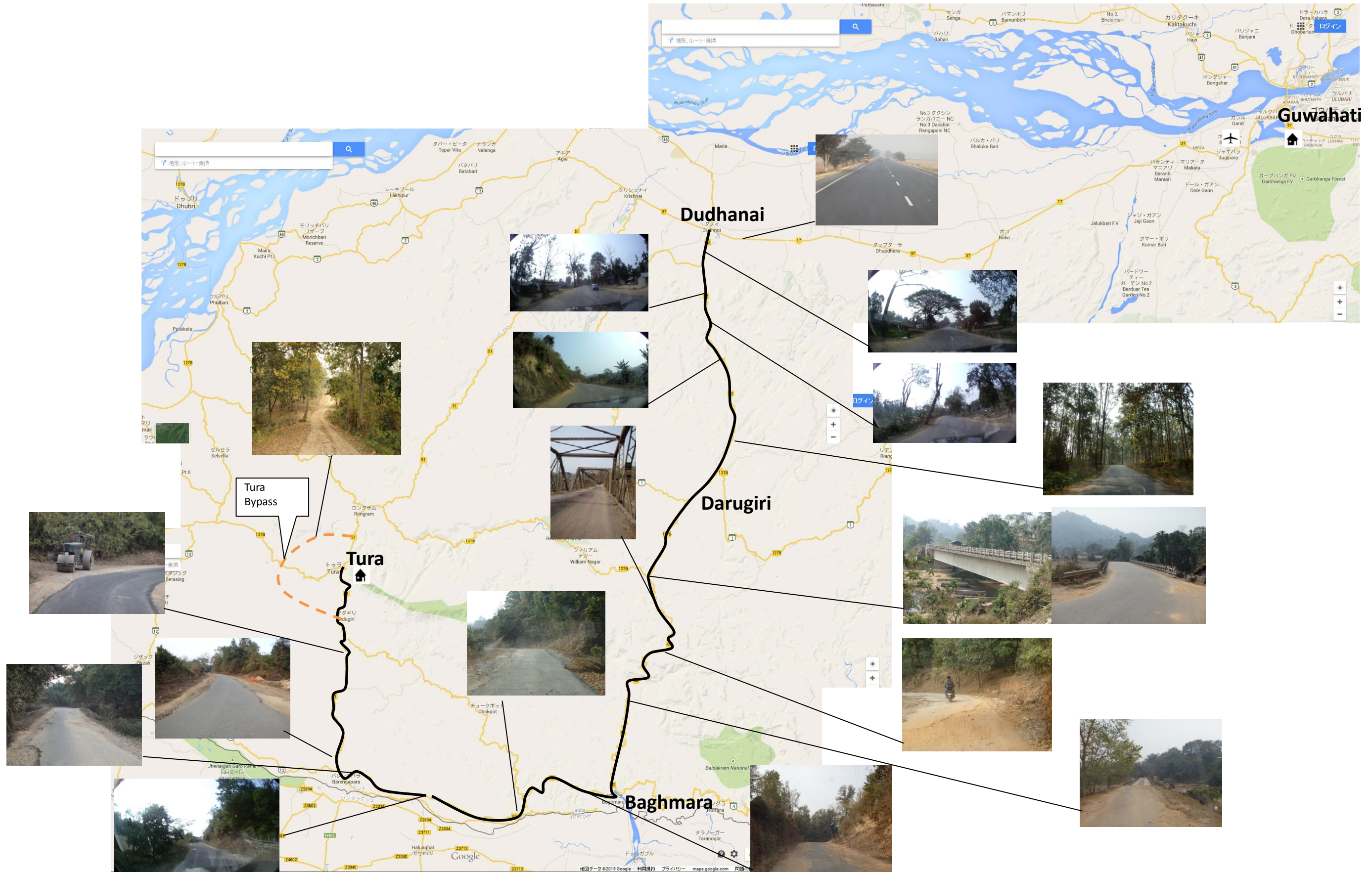


No.	Target Section	Target Length	Request Type
①	Mizoram State, Aizawl - Tuipang Section, NH54	380km (Approx.)	Improvement
②	Meghalaya State, Dudhanal - Dalu Section, NH62	150km (Approx.)	Improvement
③	Meghalaya State, Tura - Dalu Section, NH51	60km or 50km (Approx.)	Improvement
④	Meghalaya State, Shillong - Dawki Section, NH40	80km (Approx.)	Improvement
⑤	Manipur State, Imphal - Jiribam Section, NH53	220km (Approx.)	Improvement
⑥	Manipur State, Imphal - Nagaland State, Kohima Section, NH39	125km (Approx.)	Improvement
⑦	Manipur State, Ukhrul - Tadubi Section, NH102A	115km (Approx.)	Improvement
⑧	Tripura State, Manu - Simlung Section NH44	110km (Approx.)	Improvement
⑨	Assam State, Badarpurghat Bridge near Silchar	350m	Improvement
⑩	Assam State, Koliabhomora Bridge near Tezpur	2.5km	Improvement
⑪	Assam State, Dhubri - Phulbari Section	Bridge: 10km (Approx.) Access Road: 10km (Approx.)	New Bridge
Total		1,260km (Approx.)	

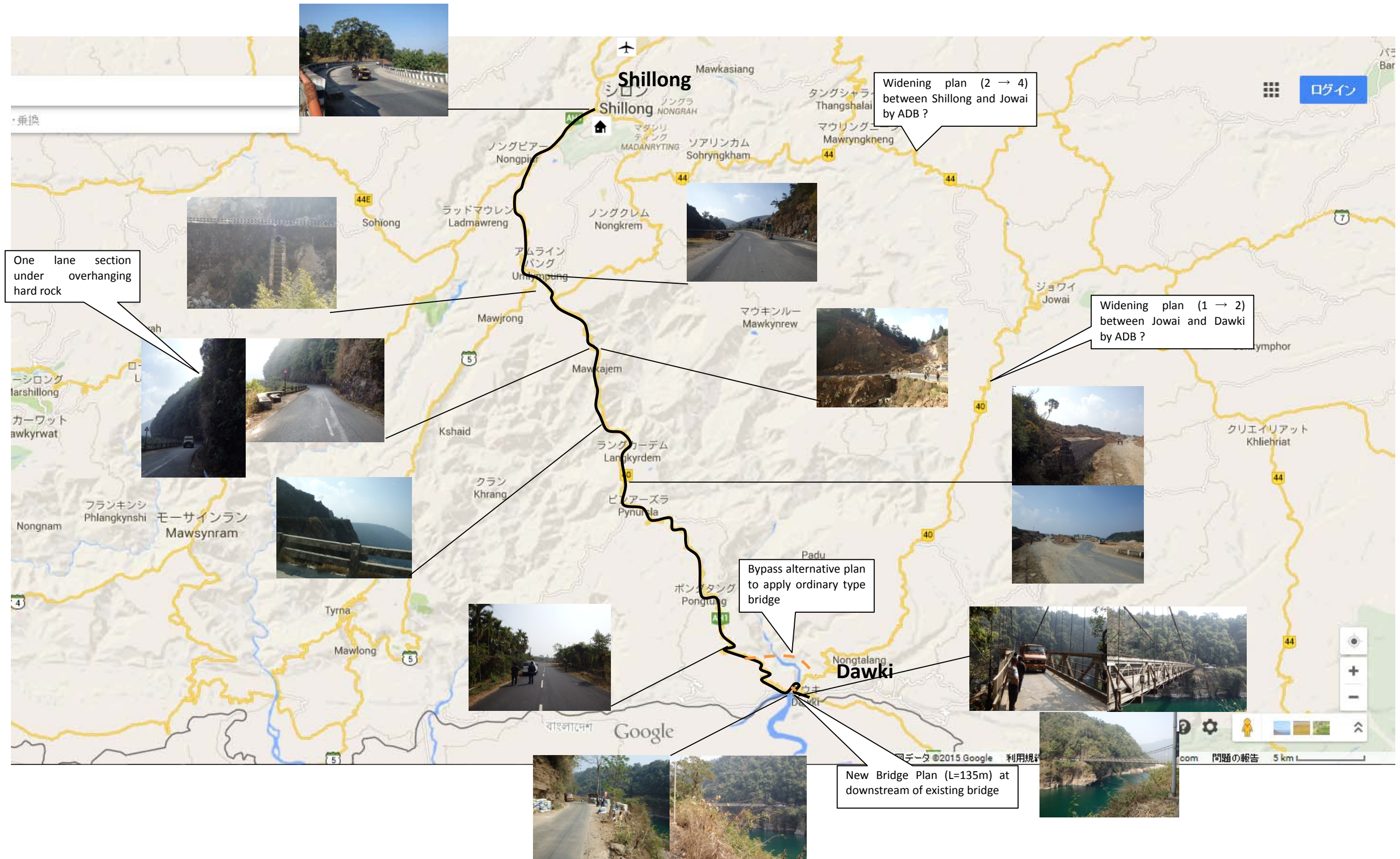
■ No.1 Mizoram State, NH54 Aizawl-Tuipang (380km)




■ No.2 & 3 Meghalaya State, NH62 Dhdhanal-Dalu (150km), NH51 Tura-Dalu (60km)



■ No.4 Meghalaya State, NH40 Shilong – Dawki (80km)



■ No.5 & 6 Manipur & Nagaland States, NH53 Imphal-Jiribum (220km), NH39 Imphal-Kohima (125km)



■ No.9 Assam State, Badarpurghat Bridge (350m)



■ No.11 Assam State, NH127B Dhubri-Phulbari (Bridge 18km, Approach 10km)

