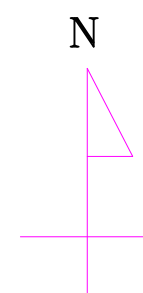
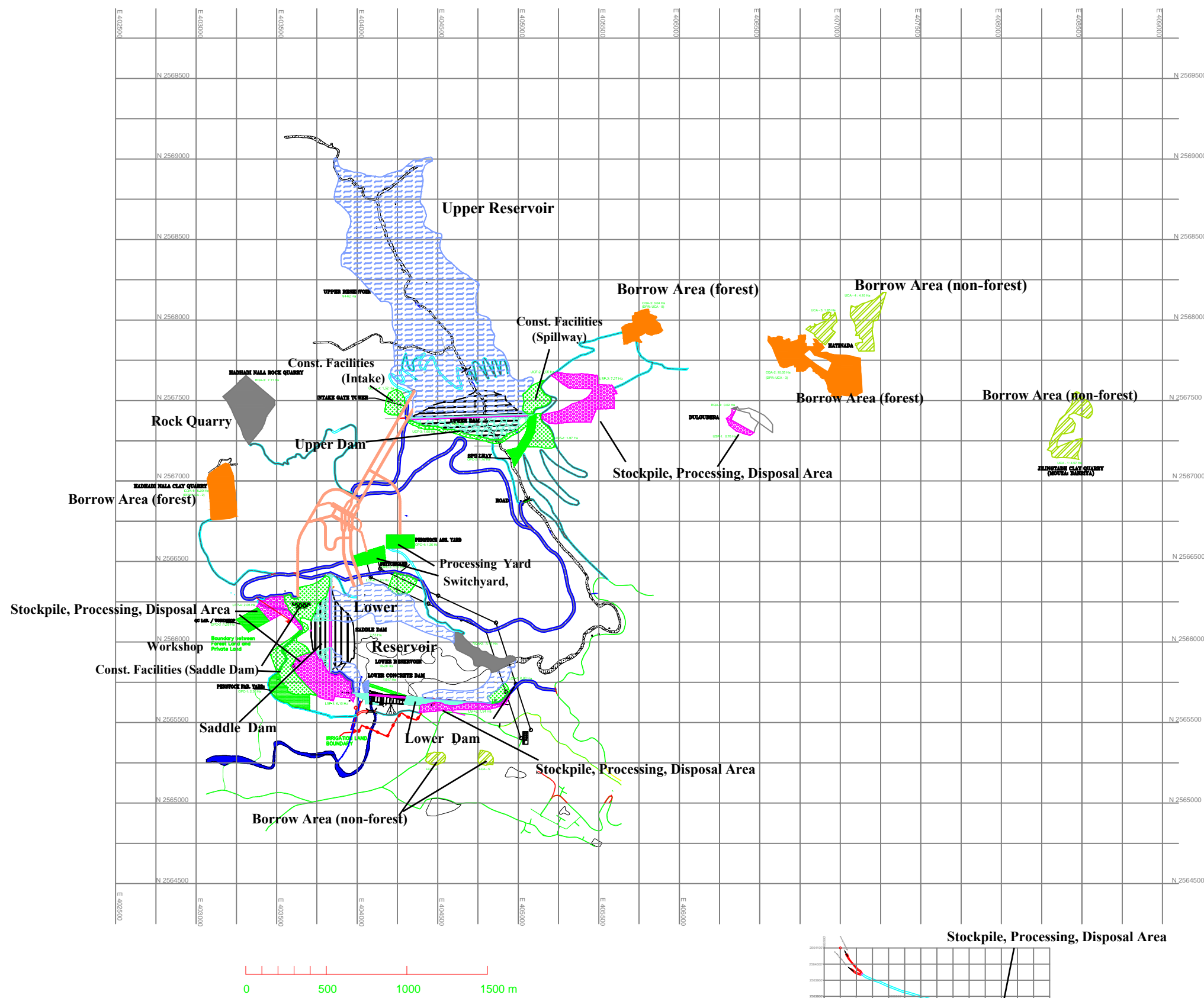


PRODUCED BY AN AUTODESK EDUCATIONAL PRODUCT



NON - FOREST LAND REQUIREMENT FOR BORROW AREA
(AREA IN HA)

SL. NO.	DESCRIPTION	AREA (Ha)
1	UCA-1(JILINGTADH CQA, WSEDCI)	4.570
2	UCA-4 & 5 (HATINADA CQA, PVT.)	5.945
3	LCA-1 (KUDNA CQA, WSEDCI)	4.980
4	LCA-4 & 5 (GOSADHI CQA, PVT.)	1.816
5	KUDNA (PVT. NOT YET IDENTIFIED)	7.000
TOTAL AREA		24.311

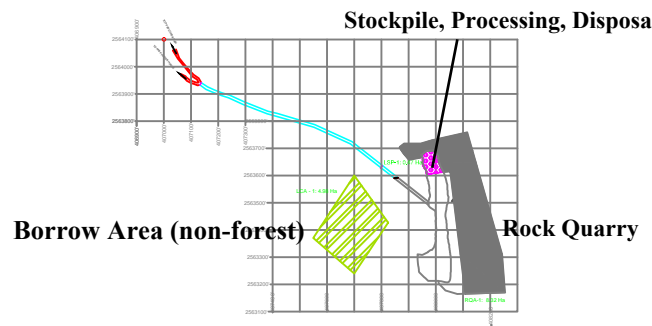
LEGENDS

SL. NO.	DESCRIPTION	LEGEND	
1	SUBMERGENCE AREA (LOWER AND UPPER RESERVOIR)		
2	CIVIL STRUCTURES	ROCKFILL	
		CONCRETE	
		UNDERGROUND	
3	CONSTRUCTION FACILITIES		
4	STOCKPILE, PROCESSING AND DISPOSAL AREA		
5	PROJECT ROADS	PERMANENT	
		TEMPORARY	
6	ROCK QUARRY AREA		
7	OTHER PROJECT COMPONENTS	FOREST	
		NON-FOREST	

FOREST LAND REQUIREMENT
(AREA IN HA)

SL. NO.	DESCRIPTION	AREA (Ha)
1	SUBMERGENCE AREA (LOWER AND UPPER RESERVOIR)	112.900
2	CIVIL STRUCTURES	16.332
3	CONSTRUCTION FACILITIES	18.387
4	STOCKPILE, PROCESSING AND DISPOSAL AREA	18.600
5	PROJECT ROADS (PERMANENT AND TEMPORARY)	21.970
6	ROCK QUARRY AREA	18.600
7	OTHER PROJECT COMPONENTS	8.537
8	BORROW AREA	18.090
TOTAL AREA		233.416
SAY		234

WEST BENGAL STATE ELECTRICITY DISTRIBUTION CO. LTD.
1000 MW TURGA PUMPED STORAGE PROJECT, PURULIA
GEO-REFERENCE MAP OF LAND USE PATTERN
CO-ORDINATE: UTM / WGS 84



PRODUCED BY AN AUTODESK EDUCATIONAL PRODUCT

PRODUCED BY AN AUTODESK EDUCATIONAL PRODUCT

PRODUCED BY AN AUTODESK EDUCATIONAL PRODUCT