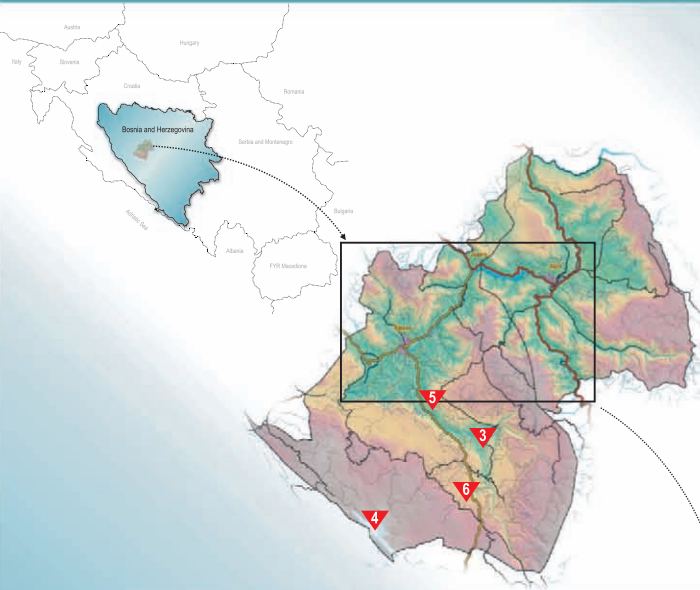







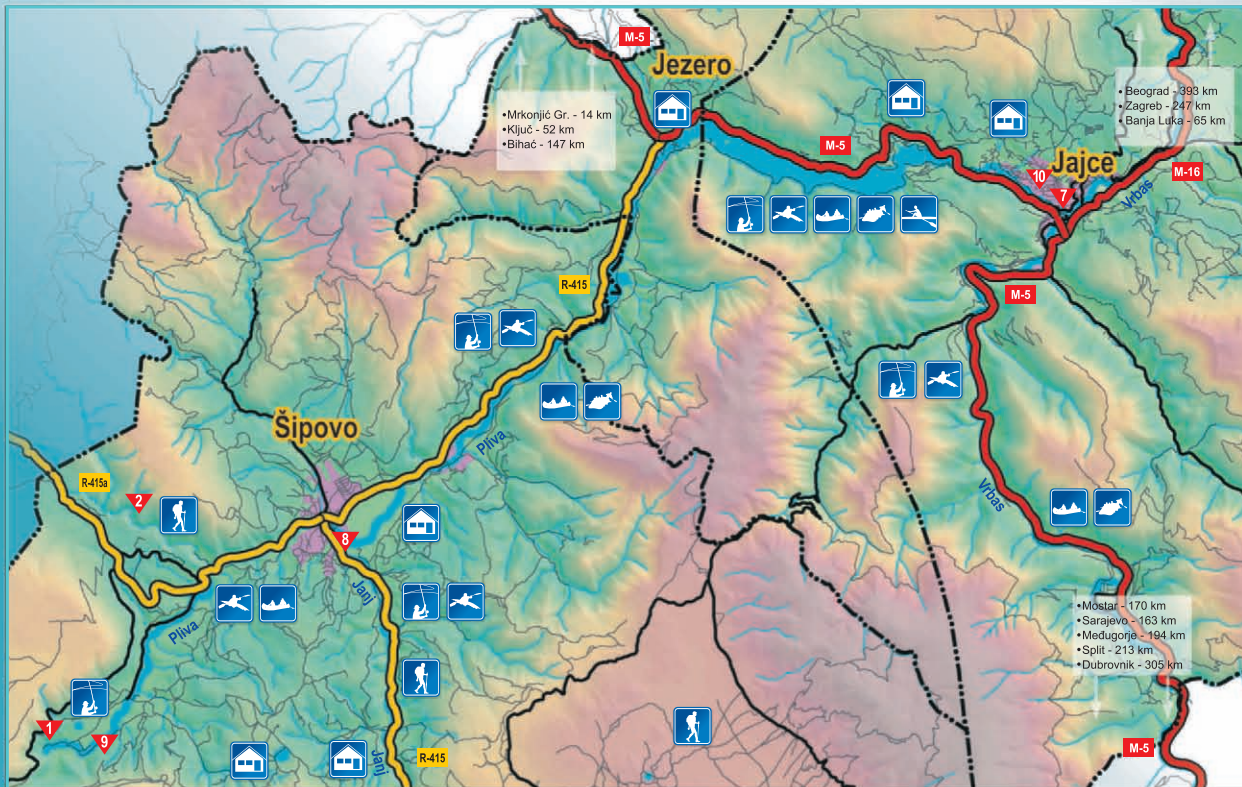
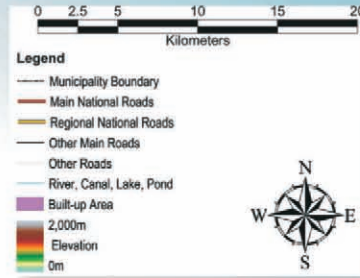


PLIVA REGION MAP

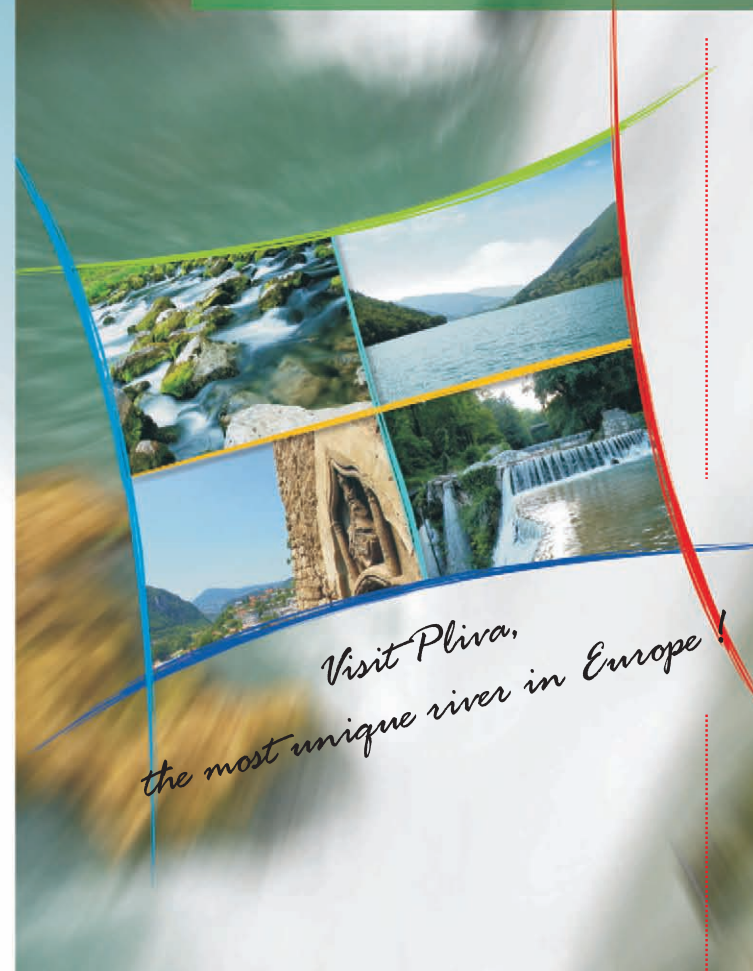


-  Fly Fishing
-  Kayaking
-  Canoeing
-  Rafting
-  Rowing
-  Trekking, Hiking, Mountaineering
-  Country Side Lodging

-  1 Pliva's Source
-  2 Sokograd
-  3 Janj's Source
-  4 Vitorog Mountain
-  5 Janj's Islands
-  6 Vaganska Cave
-  7 Pliva Falls
-  8 Janj's Mouth to Pliva
-  9 Fishing Lodge
-  10 Eco House



BEAUTY OF THE PLIVA REGION



*Visit Pliva,
the most unique river in Europe!*

REGIONAL TOURISM
ATTRIBUTIONS
BOSNIA AND HERZEGOVINA