

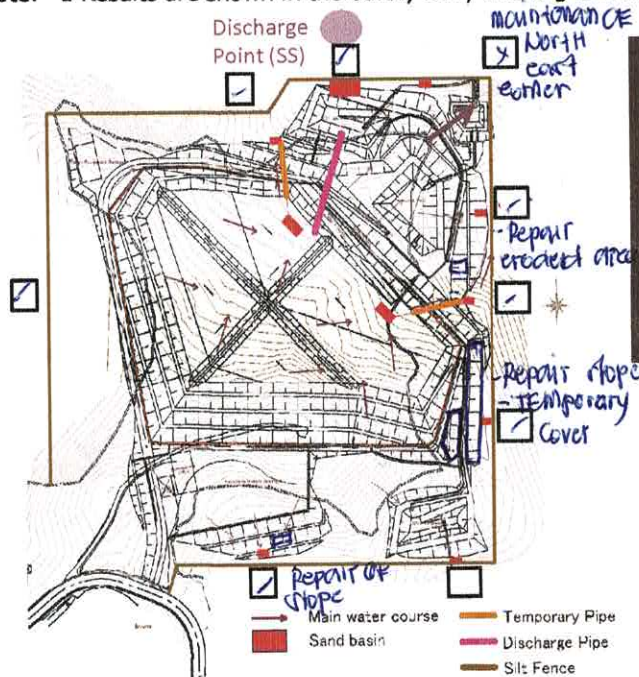


Monthly Environment Monitoring Report

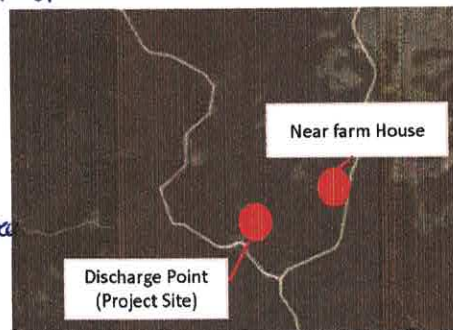
Table GS1 chapter 7. GS

Environmental Item	Monitoring contents	Check	Result*1
Air quality	2. Monitoring of Number of Vehicles		Good , need improve
	1. Daily Turbidity monitoring		Site Date 29/ April / 2020 Max 250 ntu OK, need improve
			Near farm House Date 29/ April / 2020 Min 19.84 ntu OK, need improve
	2. Silt Fence Condition		Good , need improve, show below
	3. Sand basin Condition		Good , need improve, show below
	4. No erosion has occurred		Good , need improve, show below
Waste	1. Sort of Material		Good , need improve
	2. Dispose to M-Dock		Good , need improve
Heritage	1. Presence Heritage Item: Aircraft Gun		N/A
Working conditions	1. Safety Document available		Good , need the remediation
	2. Safety Patorol		Good , need the remediation
Accident	1. Monitoring check sheet available for safety slope		Good , need the remediation
	2. Presence of Accident		NO

Note: *1 Results are shown in the Safety Daily Meeting & Work Schedule & Record



Location of Turbidity Monitoring (Project site)



Location of Turbidity Monitoring

Contractor Comment:

Signature

野島 孝行

Consultant Comment:

Signature

野島 孝行

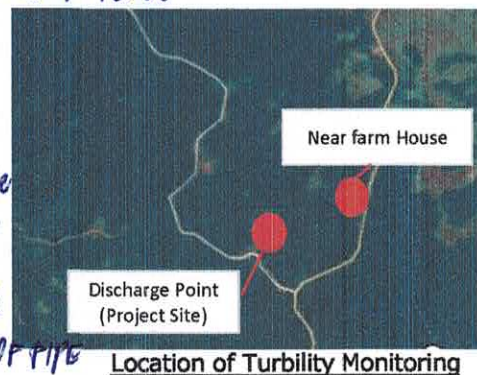
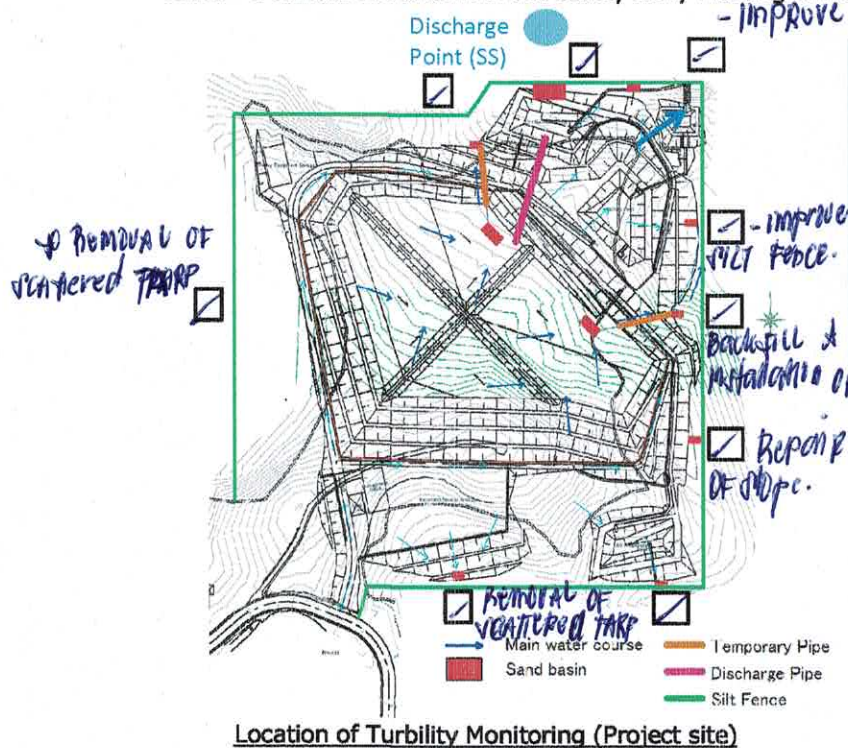


Monthly Environment Monitoring Report

Table GS1 chapter 7. GS

Environmental Item	Monitoring contents	Check	Result*1
Air quality	1. Checking the idling of vehicles for construction when daily patrol		Good , need improve
	2. Monitoring of Number of Vehicles		Good , need improve
	1. Daily Turbidity monitoring		Site Date 28 / May / 2020 Max 526 ntu OK, need improve
			Near farm House Date 28 / May / 2020 Min 19 ntu OK, need improve
	2. Silt Fence Condition		Good , need improve, show below
	3. Sand basin Condition		Good , need improve, show below
	4. No erosion has occurred		Good , need improve, show below
	1. Sort of Material		Good , need improve
	2. Dispose to M-Dock		Good , need improve
Waste			
Heritage	1. Presence Heritage Item: Aircraft Gun		N/A
Working conditions	1. Safety Document available		Good , need the remediation
	2. Safety Patrol		Good , need the remediation
Accident	1. Monitoring check sheet available for safety slope		Good , need the remediation
	2. Presence of Accident		NO incident / Accident

Note: *1 Results are shown in the Safety Daily Meeting & Work Schedule & Record



Contractor Comment:

Signature *[Handwritten Signature]*

Consultant Comment:

Signature *[Handwritten Signature]*

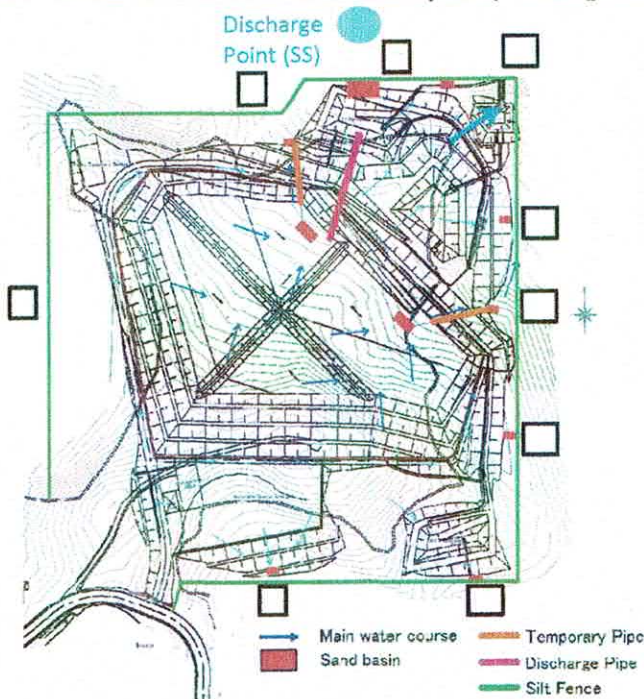
Monthly Environment Monitoring Report

Date: 24-Jun-20

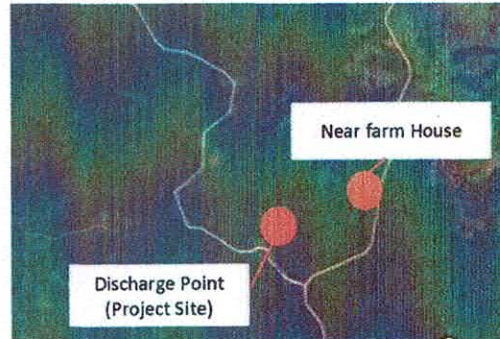
Table GS1 chapter 7. GS

Environmental Item	Monitoring contents	Check	Result*1
Air quality	1. Checking the idling of vehicles for construction when daily patorol		Good , need improve
	2. Monitoring of Number of Vehicles		Good , need improve
	1. Daily Turbidity monitoring		Site Date 30 / June / 2020 Max 235 ntu OK, need improve
			Near farm House Date 30 / June / 2020 Max 34 ntu OK, need improve
	2. Silt Fence Condition		Good , need improve, show below
	3. Sand basin Condition		Good , need improve, show below
	4. No erosion has occurred		Good , need improve, show below
Waste	1. Sort of Material		Good , need improve
	2. Dispose to M-Dock		Good , need improve
Heritage	1. Presence Heritage Item: Aircraft Gun		NONE
Working conditions	1. Safety Document available		Good , need the remediation
	2. Safety Patorol		Good , need the remediation
Accident	1. Monitoring check sheet available for safety slope		Good , need the remediation
	2. Presence of Accident		NONE

Note: *1 Results are shown in the Safety Daily Meeting & Work Schedule & Record



Location of Turbidity Monitoring (Project site)



Location of Turbidity Monitoring

Contractor Comment:

Signature 野島 孝行

Consultant Comment:

Signature 野島 孝行

Remarks:

Need to improve Silt Fence and Sand Basin conditions

Client: Calvin

CALVIN IKESHI

Turbidity Monitoring Record

	Apr-2020																														Remark	
	01	02	03	04	05	06	07	08	09	10	11	12	13	14	15	16	17	18	19	20	21	22	23	24	25	26	27	28	29	30		
	W	T	F	S	S	M	T	W	T	F	S	S	M	T	W	T	F	S	S	M	T	W	T	F	S	S	M	T	W	T		
Weather	F	F	F	F	F	F	F	F	F	F	F	F	F/R	F/R	F/R	R	F	R	F	F	F	F	F	F	F	R	F	F	R	F	F	
Discharge Point (Site)														331	301	225	308			322	65		278							250	Ave. 260.0ntu	
Near Farm		19.7				19.2			18.7	19.0				77.0	30.8	28.8	22.0			31.8	22.8		23.1							19.8	Ave. 27.7ntu	
Rainfall	0.0	0.0	0.0	0.0	0.5	0.0	0.0	0.5	2.0	0.5	0.0	3.5	14.0	8.5	6.5	8.0	2.0	42.5	2.0	1.5	7.0	0.5	3.5	3.0	42.5	12.5	0.0	56.0	1.0	13.0	SUM 231 mm	
Running Day	○	○	○	-	○	○	○	○	○	○	-	○	△	○	○	×	○	-	○	○	○	○	○	○	-	○	○	×	○	○	Total 23.5 days Plan 20 days	
Remark																		Heavy Rain							Heavy Rain							

LEGEND:

VF: Very Fine	F: Fine	F/R: Fine/Rain	C: Cloudy	R/C: Rain/Cloudy	R: Rain	T: Thunder	Thunder
---------------	---------	----------------	-----------	------------------	---------	------------	---------

Turbidity Monitoring Record



	May-2020																															Remark	
	01	02	03	04	05	06	07	08	09	10	11	12	13	14	15	16	17	18	19	20	21	22	23	24	25	26	27	28	29	30	31		
	F	S	S	M	T	W	T	F	S	S	M	T	W	T	F	S	S	M	T	W	T	F	S	S	M	T	W	T	F	S	S		
Weather	R	F	F	F/R	F/R	F	F	F/R	R	F/R	F	F	F/R	F/R	F/R	F	F	F	F/R	F/R	F	F	F	F	F/R	F/R	F	F	F/R	F	F	F	
Discharge Point (Site)		↘	21		90				↘		77			205	301	↘	308		228	322		110	↘	278	164	115		526		↘		Ave. 211.2ntu	
Near Farm		↘	11.7		12.1				↘		19.9			18.8	30.8	↘	22.0		19.7	31.8		17.0	↘	23.1	19.0	15.4		19.2		↘		Ave. 20.0ntu	
Rainfall	132.5	1.5	1.0	13.0	40.5	0.5	1.5	14.5	51.5	63.0	2.0	0.0	50.0	20.0	15.5	0.0	0.0	3.5	13.5	40.0	3.0	4.0	2.0	58.0	22.5	3.0	7.5	12.5	0.0	1.0	2.0	SUM 580 mm	
Running Day	△	-	○	○	△	○	○	△	-	△	○	○	△	△	△	-	○	○	○	△	○	○	-	○	△	○	○	○	○	-	○	Total 21.5 days Plan 20 days	
Remark	Heavy Rain				Heavy Rain				Heavy Rain	Heavy Rain			Heavy Rain							Heavy Rain				Heavy Rain									

LEGEND:

VF: Very Fine	F: Fine	F/R: Fine/Rain	C: Cloudy	R/C: Rain/Cloudy	R: Rain	T: Thunder	Thunder
---------------	---------	----------------	-----------	------------------	---------	------------	---------

Turbidity Monitoring Record

	Jun-2020																														Remark
	01	02	03	04	05	06	07	08	09	10	11	12	13	14	15	16	17	18	19	20	21	22	23	24	25	26	27	28	29	30	
	M	T	W	T	F	S	S	M	T	W	T	F	S	S	M	T	W	T	F	S	S	M	T	W	T	F	S	S	M	T	
Weather	F	F	F/R	F/R	F	F	R	F/R	R	F	F	F	F/R	F/R	F/R	F	F	F	F/R	F/R	F	F	F	F/R	F/R	F/R	F/R	F/R	F/R	F/R	
Discharge Point (Site)								83		55	77			205	301								227		88	115		235		202	Ave. 158.8ntu
Near Farm			21.9	24.8				18.8		11.7	19.9			18.8	30.8		7.0		7.8				9.8	9.3		11.6	15.4		34.7	26.5	Ave. 17.9ntu
Rainfall	0.0	0.0	10.5	20.0	2.0	7.0	45.5	15.5	41.0	1.0	2.5	8.5	8.5	21.5	16.0	0.0	0.0	2.0	5.0	2.5	3.0	5.5	0.0	10.5	0.5	18.5	11.0	14.0	5.0	5.0	SUM 282 mm
Running Day	○	○	△	△	○	-	△	△	△	○	○	△	-	△	△	○	○	○	○	-	○	△	○	△	○	△	-	△	○	△	Total 19.5 days Plan 18 days
Remark	Heavy Rain				Heavy Rain				Heavy Rain	Heavy Rain			Heavy Rain							Heavy Rain				Heavy Rain							

LEGEND:

VF: Very Fine	F: Fine	F/R: Fine/Rain	C: Cloudy	R/C: Rain/Cloudy	R: Rain	T: Thunder	Thunder
---------------	---------	----------------	-----------	------------------	---------	------------	---------